




HIKING






WILD FLOWERS

HISTORY



CULTURE





*South Africa's
Heritage Destination*





North West Province



www.tourismnorthwest.co.za




Sterkfontein Caves



Hartbeespoortdam & Magaliesberg




LESEDI CULTURAL VILLAGE





SUN CITY AND THE LOST CITY






Pilanesberg National Park





Madikwe Game Reserve



MAFIKENG MUSEUM



TAUNG



HERITAGE

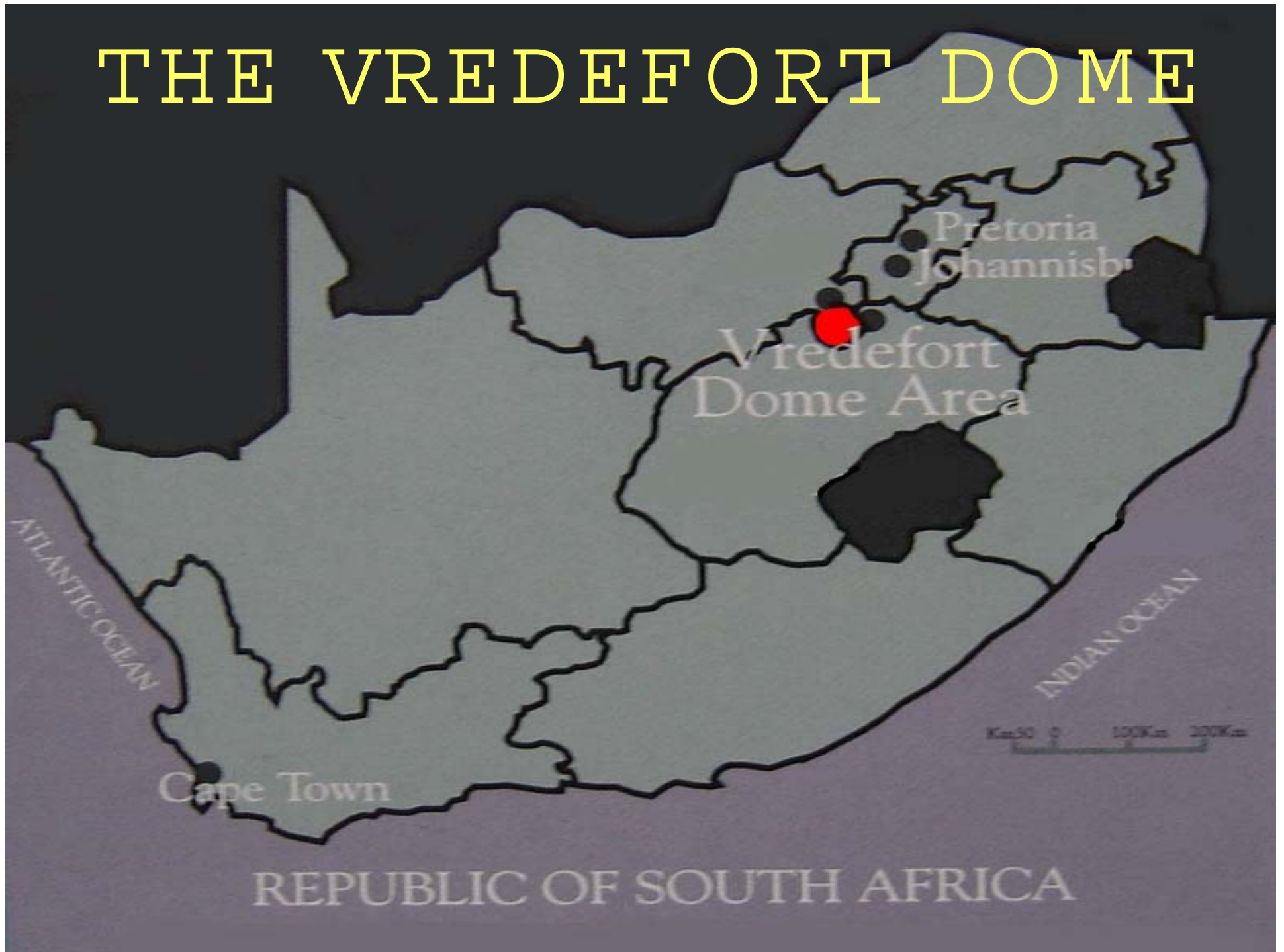




Tourism in South Africa



THE VREDEFORT DOME



An aerial photograph of a dry, cracked landscape, likely a salt flat or a desert. The ground is a mix of dark brown and reddish-brown colors, with numerous deep, winding cracks and ridges. The text "A VIEW FROM SPACE" is overlaid in the upper center in a yellow, serif font.

A VIEW FROM
SPACE

World Heritage site.





TOURISM POTENTIAL

Abseiling

Fly Fishing

Canoeing

4x4 Trails

Mountain Biking


Game Viewing

Bird Watching

Archery

Driving Range

etc....



**Problems facing
sustainable tourism in
the Vredefort Dome.**

Pollution



Alien Plant Infestation



Soil Erosion



Poverty, Unemployment & Crime

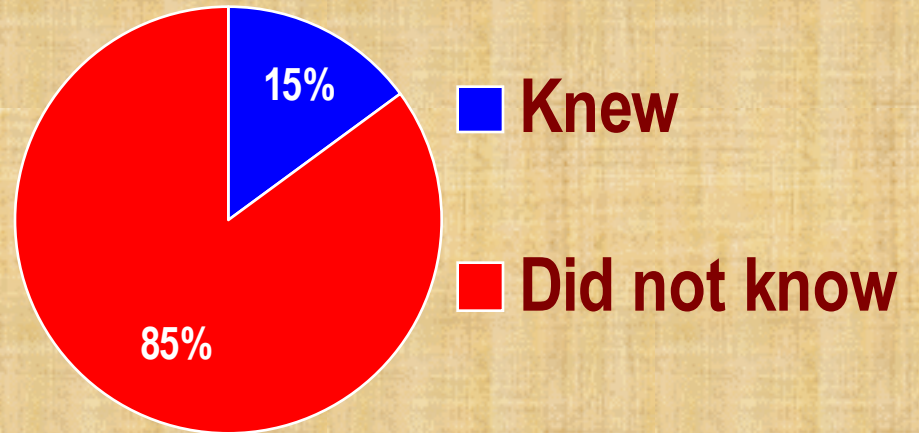


Infra-structure

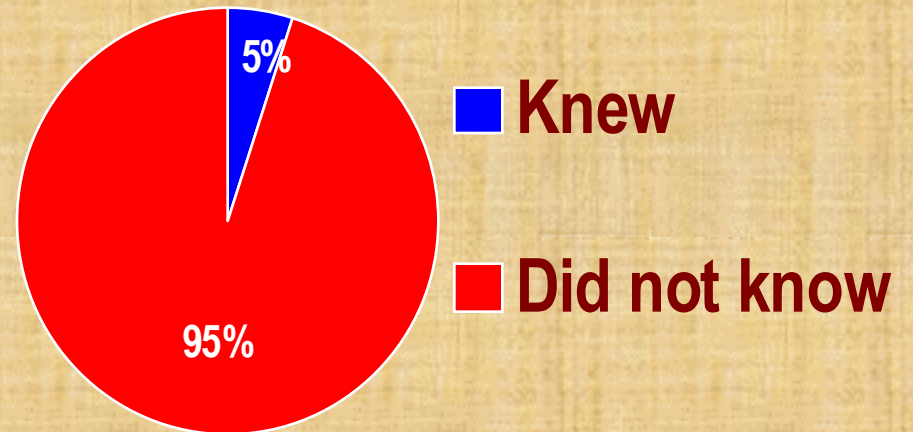


Lack of training

Knowledge of the Dome and the meteorite that struck it.



Knowledge of the process of being declared as a World Heritage Site



Statistics taken on 120 nearby inhabitants

Other Smaller Problems

- Noise Pollution
- Poaching
- HIV and AIDS
- Litter

Stakeholders in the Vredefort Dome

- National and provincial stakeholders
 - ★ Department of Environmental Affairs & Tourism
 - ★ North West Parks & Tourism Board
 - ★ Free State Tourism
- Landowners
- Rural Community
- Tour Operators
- Tourist



Conclusion

